

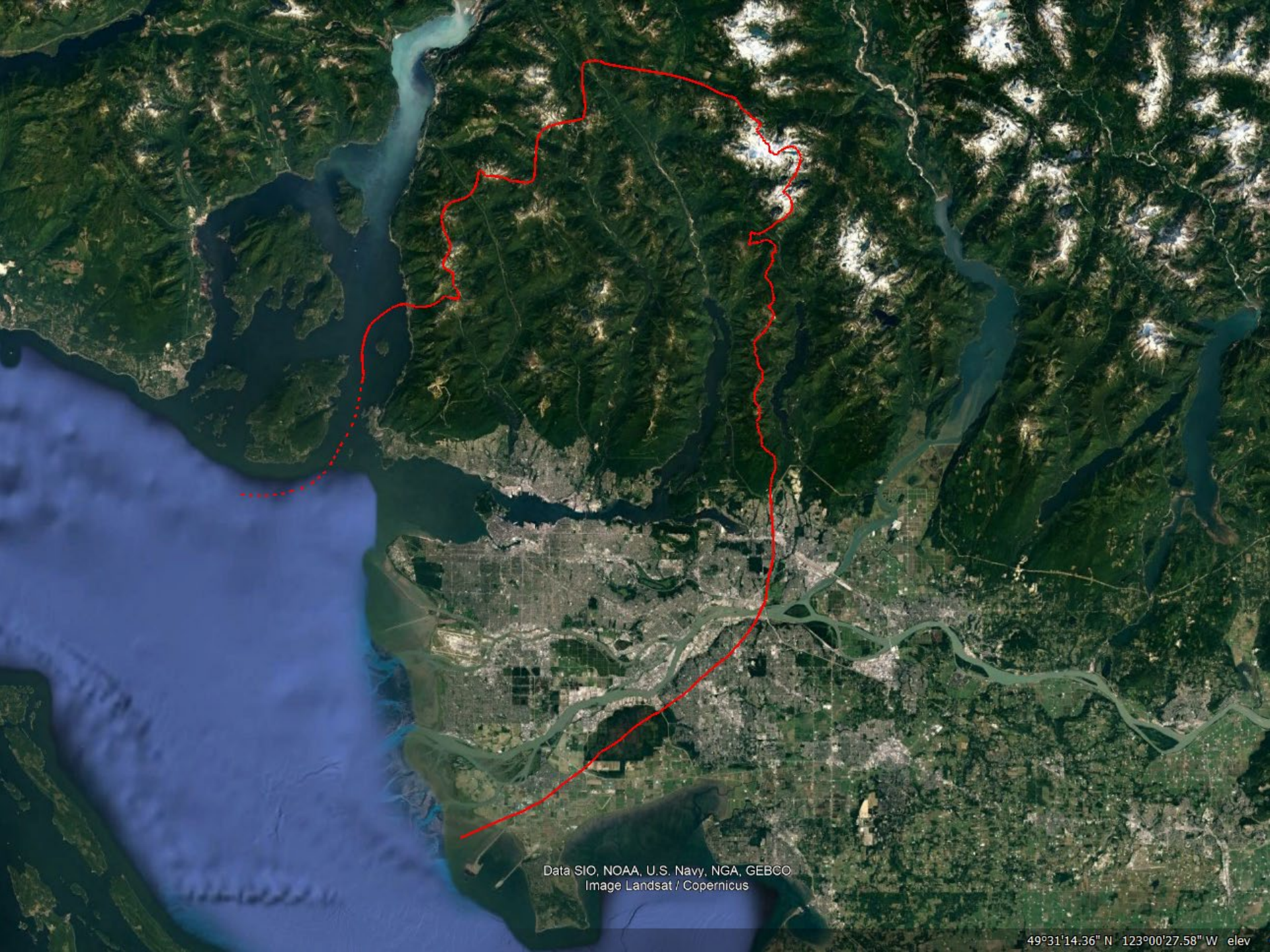
Musqueam's Comprehensive Community Plan Story



Musqueam canoe races, 2023

October 25, 2023

BC Comprehensive Community Planning Workshop



Data SIO, NOAA, U.S. Navy, NGA, GEBCO
Image Landsat / Copernicus

49°31'14.36" N 123°00'27.58" W elev

“Then as now, we are a fishing people whose rhythms, stories and culture are closely aligned with the Fraser River along whose banks we still live today.”

“Our ancestors were strong, independent people, as we are today. We governed ourselves according to specific social, cultural and moral codes. All members had a specific role and a responsibility.”

“In earlier times, our people lived in large, extended family groups (parents, grandparents, aunts, uncles, children, etc.) in multi-family homes that were called big houses.”

Musqueam community



In the Musqueam Elders Centre



Musqueam youth bike rally, 2023

Musqueam values

nə́caʔmat ʔiʔ kámkʷə́m ct tə ʔnimə́t šxʷməθkʷə́yəmaʔt məsteyəxʷ.

We the Musqueam people are united and strong.

ʔə́y tə šxʷqʷeləwən ct ʔiʔ čʰi:yaýəstəl kʷs ʔə́yaləm ct.

We have good hearts and will work together to do the right thing.

haʔkʷəx ct cəʔ tə snə́weyət kʷs ʔis sθəθiýs tə xʷməθkʷə́yəm.

We will use our teachings so the Musqueam people will be alright.

**xaʔtəmət ct ceʔ tə siyálexʷeʔ, tə mémənə́ws ʔiʔ məkʷ stem ʔi ʔə tə ńa
təməxʷ.**

We will care about our elders, the ones and everything on this earth.

ńa ceʔ šxʷtəʔes səw xaʔtəmət ct kʷθə m̓is yəʔeyəqtałxʷ.

That way we will be looking after the ones that come after us.

səsəw yəʔe:ý kʷamkʷə́m tə šxʷməθkʷə́yəmaʔt məsteyəxʷ.

Then the Musqueam will continue to be strong.

Respect | Pride | Inclusiveness | Honour | Shared Responsibility



**MUSQUEAM
FIRST NATION**

A Comprehensive Sustainable Community Development Plan

JULY 2011

2011: Musqueam's first Comprehensive Community Plan

CCP Family Meeting

Who are the planners?

- **Community members!**
- **Musqueam Community Planning Team** – Dianne Sparrow, Larissa Grant, Mary Point
- **Project support team** - Leona M. Sparrow, Ken McGregor, Karl Dhillon, Norman Point, Cindy Louis, Mary Charles, Delbert Guerin, Fran Guerin, James Easton, Doug Leung, Johnna Sparrow-Crawford, Gavin Buchanan, Priscilla Phillips, Terry Sparrow Jr., Richard Sparrow, Marianne Sparrow and Jim Kew
- **EcoPlan** – Will Trousdale and team



Dianne Sparrow and Larissa Grant, 2010

Musqueam's Planning Wheel



Engagement



Wide outreach:

- Community Open Houses
- 2008 - Community survey
- Aboriginal Day
- Newsletters, website, social media



Deep outreach:

- Traditional methods (family gatherings)
- Elders luncheons
- Youth Centre
- Off-reserve and on-reserve gatherings
- Community committees
- Project Support Team
- Interviews



Sheila Fox, Grace Mearns, Mike Fox providing input at Aboriginal Day Event, 2008

We are of one heart and mind



Musqueam youth in a visioning workshop



Musqueam woman with spindle whorl, saliseya



MUSQUEAM PLANNING TIMELINE:

Economic Development - Council - Administration - Community

ECONOMIC DEVELOPMENT

Governance Retreat
November 2008

Economic Development Open House (1)
February 2010

Economic Development Board Retreat
May 2010

Economic Development Open House (2)
Summer 2010

COUNCIL

Council
Strategic Goals
2006-2008

Committee Structure
December 2008

Refining Strategic Goals
Self-Government
Community Building
2009

Governance Retreat
July 2009

Council And Program
Administrators Retreat
June 2009

Administration Retreat
June 2010

Chief and
Council Retreat
May 2010

Self-Governance
Negotiations - Initiated
January 2010

ADMINISTRATION

Department Workplans
and Mission Statement
2007

Organizational
Development and
Strategic Planning
December 2008

Staff Open House
June 4, 2009

Phase III Evaluation
2009-2010

Legacies Engagment
2009

Longhouse Open House
July 2009

Family Gatherings (3)
January 2010

Longhouse, Language & Culture
Ongoing 2009-2010

Open House, Elders, Aboriginal Day, Youth, and Committees
Summer 2010

COMMUNITY

Community Engagement
and Process Work Plans 2007

Background Research
and Baseline 2007

Community
Profile 2007

Open Houses, Elders, Council
and Committees 2007

Family Gatherings (1)
February 2008

Community Survey
2008

Open Houses, Elders,
Council and Committees
2008

Land Use Plan - Phase 1
Spring 2009

Longhouse Open House
July 2009

Family Gatherings (3)
January 2010

Longhouse, Language & Culture
Ongoing 2009-2010

Open House, Elders, Aboriginal Day, Youth, and Committees
Summer 2010



**"WE SPEAK WITH ONE
HEART AND MIND"
COMPREHENSIVE SUSTAINABLE
COMMUNITY DEVELOPMENT PLAN**

Reasons for Success



From 2011 to 2018

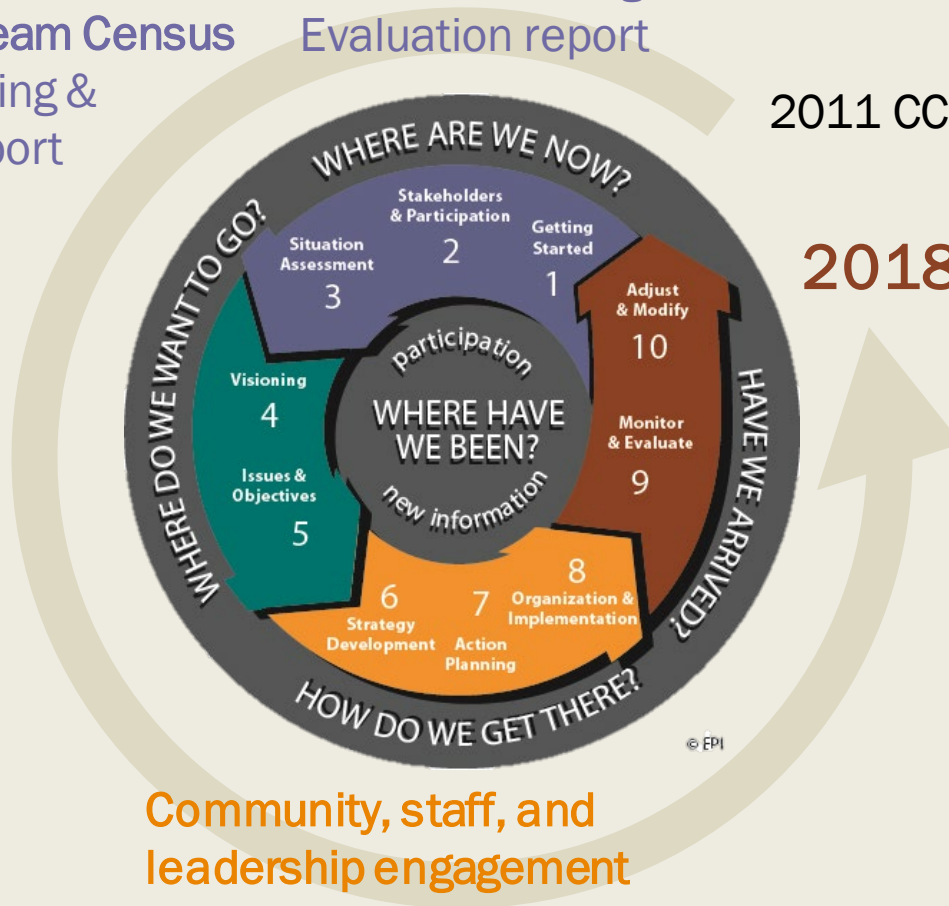
2016 Musqueam Census
2017 Monitoring & Evaluation report

2013 Musqueam Census
2014 Monitoring & Evaluation report


2011 CCP

2018 CCP Update

Community, staff, and leadership engagement
What are our priorities now?



Community, staff, and leadership engagement
What actions do we need now?



What's next?

Musqueam Census

- First step to updating the CCP
- Revising questions to better represent community
- Gathering new community data
- Documenting change and progress on CCP actions from 2012 to 2016 to 2023
- Checking in on priorities



Community engagement with ICP students, 2023

What's next?

x^wq^wəlq^wəliwən ct ʔə tə sʔa:nʔ x^wəlməx^w

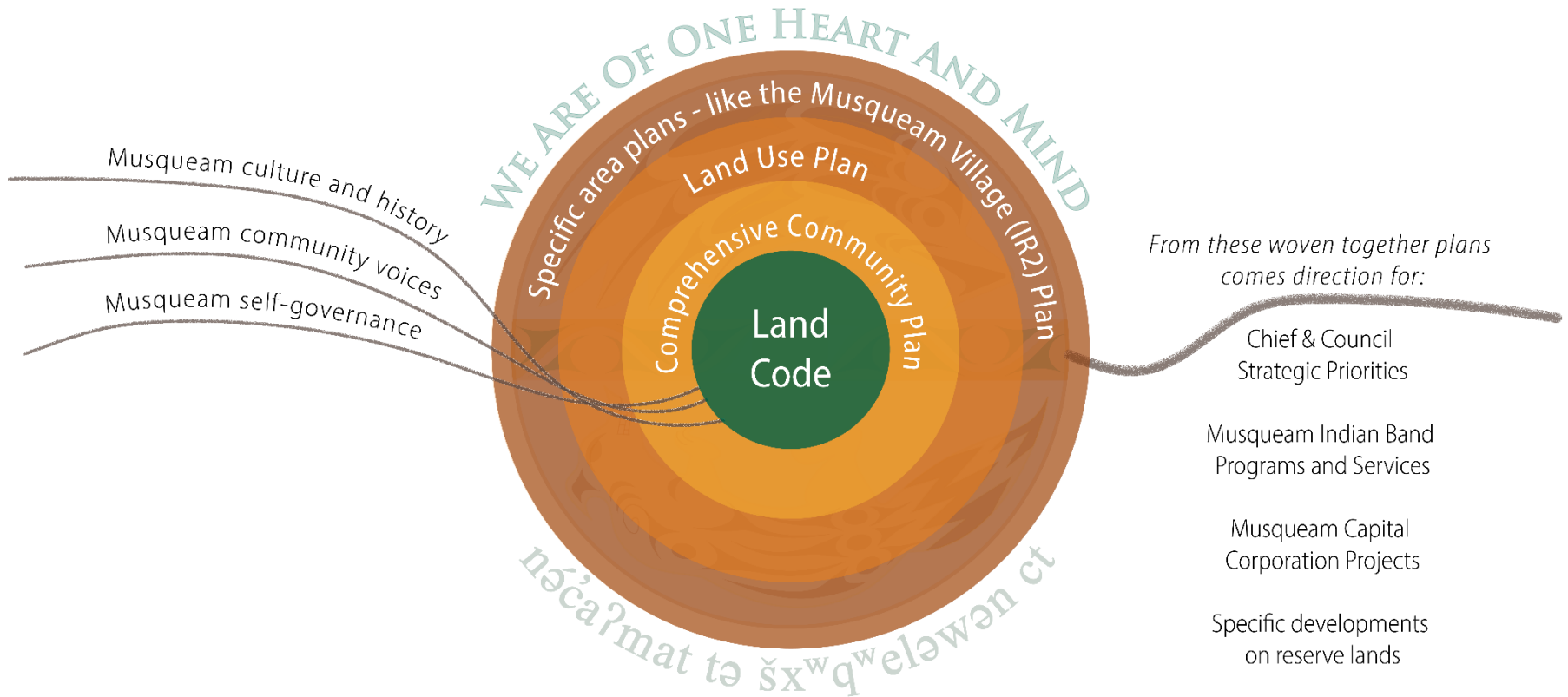
Thinking About Our Community (Village) – Musqueam Village (IR2) Plan



Community design workshop, 2022

HOW DO MUSQUEAM'S PLANS WORK TOGETHER?

Like a spindle whorl weaves together fibres, our plans weave together work towards our community vision.



Land Code

How do we govern our lands?

Musqueam Land Code is the basic land governance law for Musqueam. It recognizes Musqueam's authority to manage reserve lands and resources without Canada's involvement under the Indian Act. Laws created under Land Code are the foundation for any development on Musqueam lands.

Applies to all Musqueam reserve lands.

Comprehensive Community Plan

What does our community need - now and in the future?

Musqueam's Comprehensive Community Plan (CCP) is a holistic vision for all aspects of our community - cultural pride, education, employment, housing, recreation, economic development, environmental stewardship, health and wellness, and governance.

The CCP is developed by Musqueam community members and is the foundation for all Musqueam plans.

Land Use Plan

How do we use our lands to meet community needs?

Musqueam's Land Use Plan (LUP) focuses on the community's vision and principles for protection and development of Musqueam lands. It includes land designations and zoning (what kind of uses should happen where) for Musqueam reserve lands.

Applies to all Musqueam reserve lands and properties owned by MIB.

Specific area plans

*Musqueam Village (IR2) Plan:
How does our reserve community look and feel?*

Specific area plans are tools to make the community's visions and actions from the CCP and LUP a reality.

The IR2 Master Plan will be a detailed land use plan that illustrates the physical vision for Musqueam Village (IR2), especially for specific areas of the reserve that can be developed in the near future. It will also provide design guidelines for developing buildings, streets, and open spaces.

Applies to Musqueam Village IR2 lands.

hay ce:p qə

Thank you!

